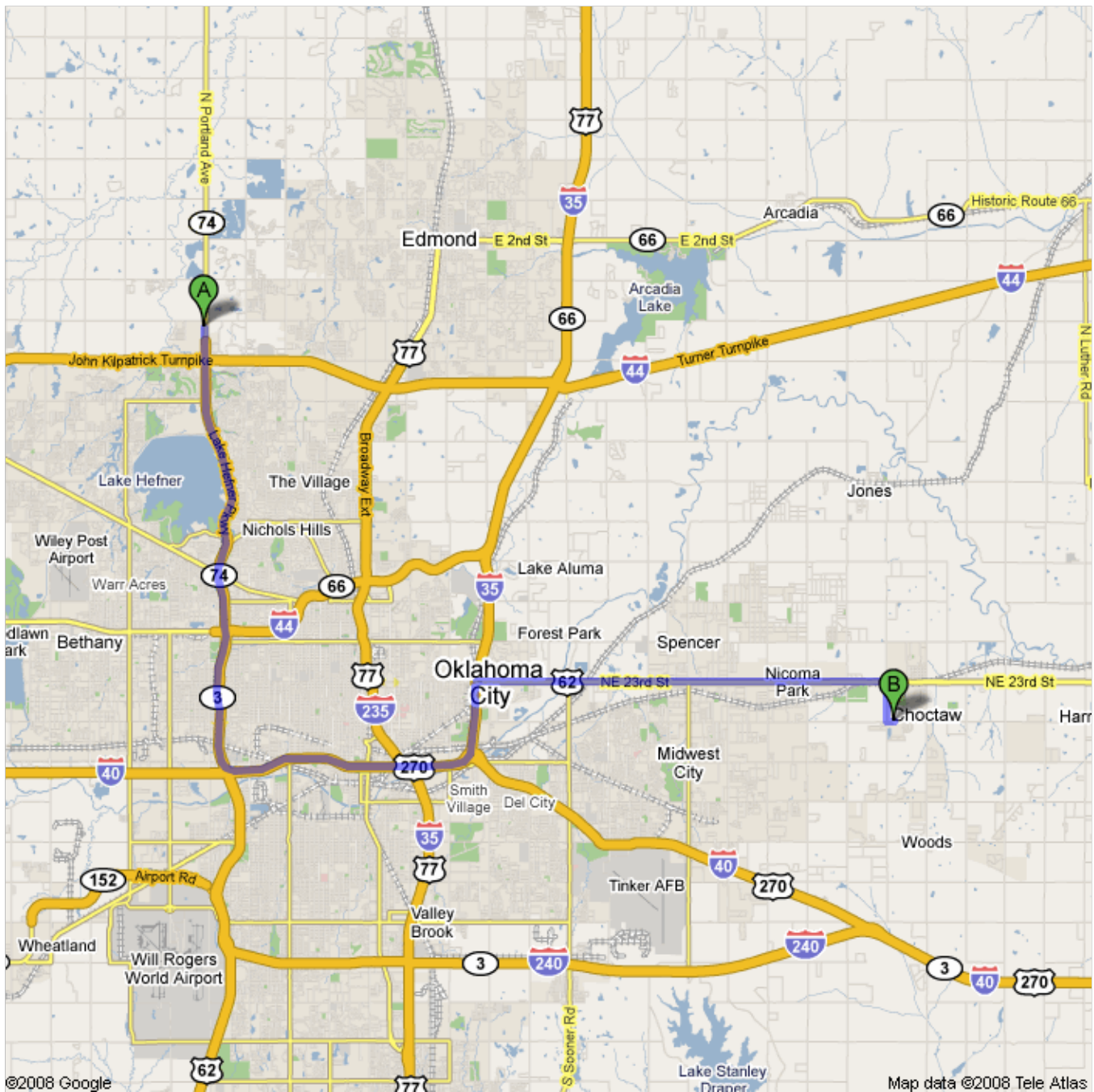














Directions to 14300 NE 10th St, Choctaw, OK 73020
30.9 mi – about 39 mins

Save trees. Go green!
Download Google Maps on your phone at google.com/gmm



 14400 N Portland Ave, Oklahoma City, OK 73134

-
- | | | |
|---|--|-----------------------------|
|  | 1. Head south on OK-74/N Portland Ave toward N Portland Ave
Continue to follow OK-74
About 8 mins | go 8.4 mi
total 8.4 mi |
|  | 2. Merge onto I-44 W
About 3 mins | go 2.8 mi
total 11.2 mi |
|  | 3. Take exit 120B on the left to merge onto I-40 E
About 7 mins | go 6.0 mi
total 17.1 mi |
|  | 4. Slight right at I-35 N/US-62 E (signs for Tulsa/I-35 N/Wichita/US-62 E/I-44 E)
About 2 mins | go 2.2 mi
total 19.3 mi |
| | 5. Take exit 130 for US-62 E toward NE 23rd St | go 387 ft
total 19.4 mi |
|  | 6. Merge onto NE Grand Blvd/US-62 | go 0.1 mi
total 19.5 mi |
|  | 7. Turn right at NE 23rd St/US-62
About 15 mins | go 10.2 mi
total 29.7 mi |
|  | 8. Turn right at N Henney Rd
About 3 mins | go 1.0 mi
total 30.7 mi |
|  | 9. Turn left at NE 10th St
Destination will be on the right | go 0.2 mi
total 30.9 mi |

 14300 NE 10th St, Choctaw, OK 73020

These directions are for planning purposes only. You may find that construction projects, traffic, weather, or other events may cause conditions to differ from the map results, and you should plan your route accordingly. You must obey all signs or notices regarding your route.

Map data ©2008 , Tele Atlas