



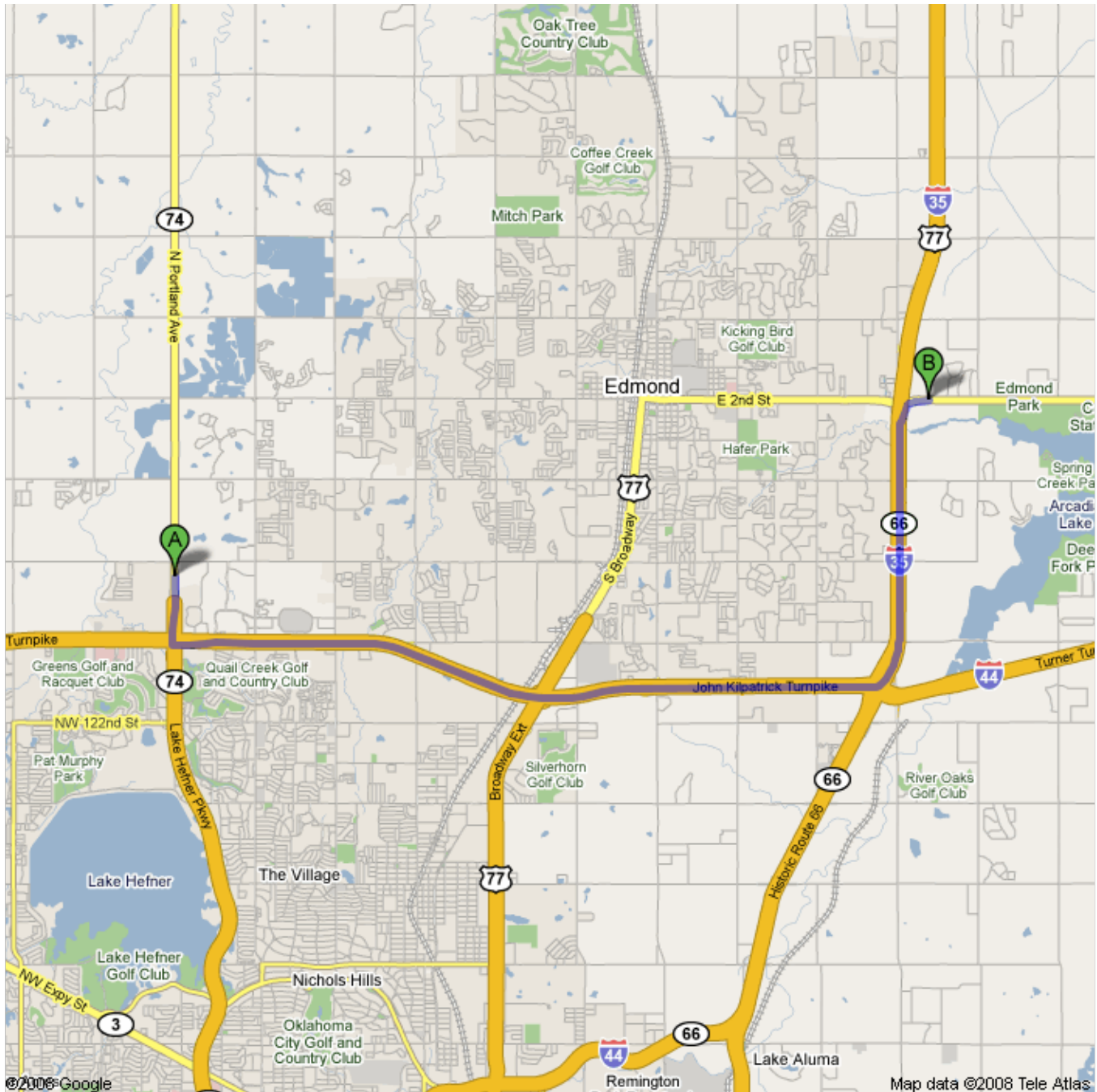
Directions to Oklahoma Christian Schools Inc


4680 E 2nd St, Edmond, OK 73034 - (405) 844-4464

13.6 mi – about 18 mins


Save trees. Go green!

Download Google Maps on your phone at google.com/gmm



 14400 N Portland Ave, Oklahoma City, OK 73134

-
- | | | |
|---|--|----------------------------|
|  | 1. Head south on OK-74/N Portland Ave toward N Portland Ave
Continue to follow OK-74 | go 0.4 mi
total 0.4 mi |
| | 2. Take the exit toward Memorial Rd/Kilpatrick Turnpike | go 0.3 mi
total 0.7 mi |
| | 3. Merge onto N Portland Ave
About 1 min | go 0.2 mi
total 0.9 mi |
|  | 4. Turn left at NW 136th St/W Memorial Rd
About 2 mins | go 0.2 mi
total 1.1 mi |
|  | 5. Take the ramp on the left onto John Kilpatrick Turnpike E
Partial toll road
About 8 mins | go 8.4 mi
total 9.4 mi |
|  | 6. Take the exit on the left onto I-35 N toward Wichita
About 5 mins | go 3.6 mi
total 13.0 mi |
| | 7. Take exit 141 for State Hwy 66 E toward Tulsa | go 0.4 mi
total 13.4 mi |
|  | 8. Merge onto NE 178th St/E 2nd St/Historic Route 66/OK-66
Destination will be on the right | go 0.2 mi
total 13.6 mi |

 Oklahoma Christian Schools Inc
4680 E 2nd St, Edmond, OK 73034 - (405) 844-4464

These directions are for planning purposes only. You may find that construction projects, traffic, weather, or other events may cause conditions to differ from the map results, and you should plan your route accordingly. You must obey all signs or notices regarding your route.

Map data ©2009 , Tele Atlas